



NOTICE OF CONFIRMATION

SECTION 53(2) AND SCHEDULE 15 WILDLIFE AND COUNTRYSIDE ACT 1981 The Somerset County Council (No. 4) Modification Order, 2020 Parish of Somerton

On 31 July 2020 Somerset County Council confirmed the above Order made under Section 53(2)b of the Wildlife and Countryside Act 1981.

The effect of the Order is to modify the definitive map and statement for the area by:

Adding to them a Bridleway starting from Bridleway L 25/52 at OS Grid Reference ST 45458 30970 (point A on the order plan) and running along River Drove in a generally south easterly direction for approximately 465 metres to point B and then in the same general direction for approximately 650 metres to point X and then in a generally easterly direction for approximately 520 metres to Somerton Door Drove at point C.

A copy of the order and the order plan have been placed and may be seen free of charge at Somerset County Council, County Hall, Taunton at any time. The order and plan have been affixed to the windows of B Block Reception. Copies of the Order and plan may be obtained by contacting rightsofway@somerset.gov.uk or by ringing 01823 356944.

The Order came into force on 31 July 2020, but if a person aggrieved by the Order wants to question its validity, or that of any provision contained in it, on the ground that it is not within the powers of the Wildlife and Countryside Act 1981, as amended, or on the ground that any requirement of the Act, as amended, or of any regulation made under the Act has not been complied with in relation to the Order, he or she may, under paragraph 12 of Schedule 15 of the Act, within 6 weeks from 13 August 2020, make an application to the High Court.

Dated 13 August 2020

Andrew Turner Strategic Manager - Highways Operations
County Hall, Taunton TA1 4DY

WILDLIFE AND COUNTRYSIDE ACT 1981

**THE COUNTY OF SOMERSET
DEFINITIVE MAP AND STATEMENT**

**The Somerset County Council
(No. 4) Modification Order, 2020**

Parish of Somerton

This Order is made by the Somerset County Council under section 53(2)(b) of the Wildlife and Countryside Act 1981 ("the Act") because it appears to that authority that the County of Somerset Definitive Map and Statement require modification in consequence of the occurrence of an event specified in:


Section 53(3)(c)(i) namely, the discovery by the authority of evidence which (when considered with all other relevant evidence available to them) shows that a right of way, which is not shown in the map and statement subsists or is reasonably alleged to subsist over land in the area to which the map relates, being a right of way such that the land over which the right subsists is a public path.

The authority has consulted with every local authority whose area includes the land to which the order relates. The Somerset County Council hereby order that:

1. For the purposes of this order the relevant date is 28 February 2020.
2. The County of Somerset Definitive Map and Statement shall be modified as described in Part I and Part II of the Schedule and shown on the map attached to the Order.
3. This order shall take effect on the date it is confirmed and may be cited as the Somerset County Council (No. 4) Modification Order, 2020.

Dated 28 February 2020

THE COMMON SEAL of the
COUNTY COUCIL OF SOMERSET
Was hereunto affixed in
The presence of:




Authorised Officer

Number in Register **33859**

SCHEDULE

PART I

MODIFICATION OF THE DEFINITIVE MAP

Description of paths or ways to be added

A Bridleway starts from Bridleway L 25/52 at OS Grid Reference ST 45458 30970 (point A on the order plan) and runs along River Drove in a generally south easterly direction for approximately 465 metres to point B and then in the same general direction for approximately 650 metres to point X and then in a generally easterly direction for approximately 520 metres to Somerton Door Drove at point C. The width is 9.144 metres.

PART II

MODIFICATION OF THE DEFINITIVE STATEMENT

Variation of particulars of path or way

GREEN TEXT TO BE ADDED

Bridleway L 25/54 in the parish of Somerton

From Bridleway L 25/52
To Somerton Door Drove

The path is a Bridleway. It starts at Bridleway L 25/52 at OS Grid Reference ST 45458 30970 and runs along River Drove in a generally south easterly direction for approximately 1115 and then in a generally easterly direction for approximately 520 metres to Somerton Door Drove. The width is 9.144 metres.

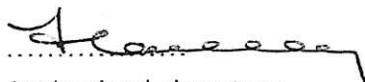
Name of Parish: Somerton
Kind of path: Bridleway
Shown on 6" Ord Sht. No.: 63SW

This order is hereby confirmed as an unopposed order by Somerset County Council in exercise of its powers under section 53 of the Wildlife and Countryside Act 1981.

THE COMMON SEAL of the COUNTY COUNCIL OF SOMERSET


Was hereby affixed this ^{31st} day of JULY 2020

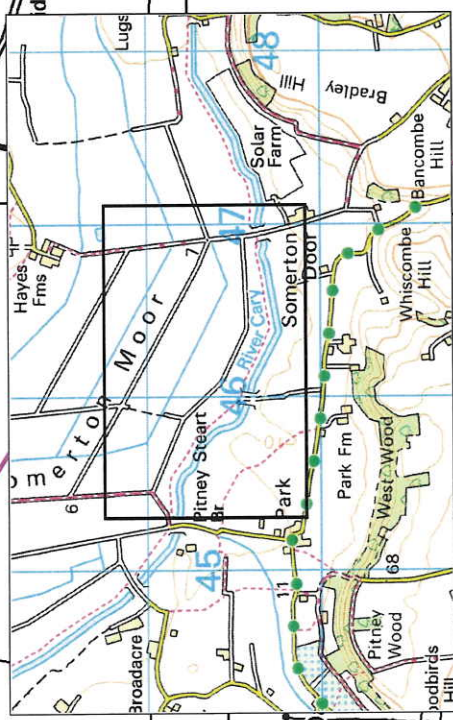
in the presence of:


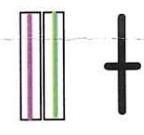


Authorised signatory

Number in Register
34469





| | | | |
|---|--|---|--|
|  SOMERSET County Council | | Wildlife and Countryside Act 1981 The Somerset County Council (No. 4) Modification Order, 2020 Parish of Somerton | |
| Definitive Footpath Definitive Bridleway | |  | |
| Somerton South Somerset 14/02/202 H008-2017/698m MHardwill 346160 130570 1:6000 | | Wildlife and Countryside Act 1981 The Somerset County Council (No. 4) Modification Order, 2020 Parish of Somerton | |
| Somerton Moor Drains River Drove (Track) Somerton Door Drove Somerton Door Bridge The Stable Barn Somerton Door Farm Moor Lane Path Sluice Drains Somerton Door Bridge The Stable Barn Somerton Door Farm Trac | | (c) Crown copyright. All rights reserved (Somerset County Council) (100038382 (2020)) The County Council can accept no responsibility for any error or inaccuracy which may arise from the transposition of the Rights of Way Definitive Map to a different scale. | |